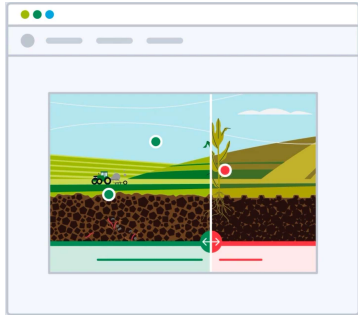




Image - Explorer




- highlight changes by comparing two images
- Place clickable markers (POI's)

All you need:

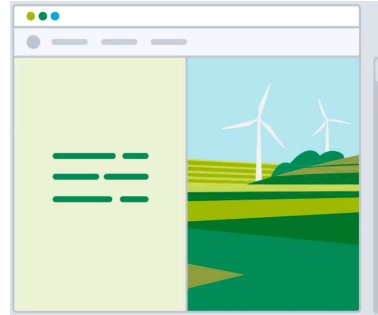
- Set of images & descriptions

Example:

- SoilAssist - Compact-/non-compact soil



Presentation-App



- engaging, scrollable presentation
- sharable by URL link

All you need:

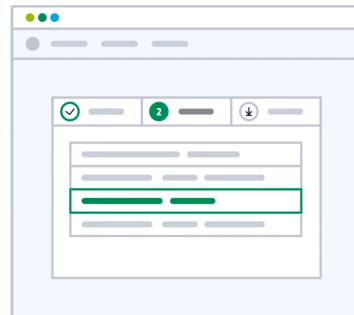
- Idea to showcase your results
- Or applicable Power-Point file

Example:

- SusALPS - Childrenbook



Decision-Tree-App



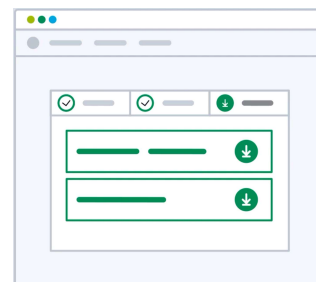
- Decision support
- Several levels of selectable criteria

All you need:

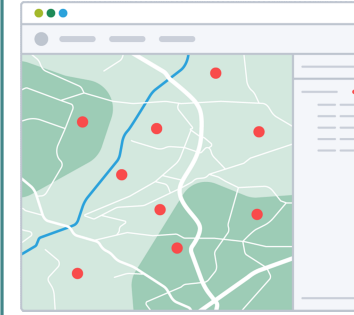
- images, links, any pdf resource

Example:

- BonaRes-Zentrum - Impact Area Factsheet Selection



Map-App



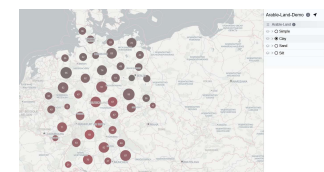
- To visualize georeferenced research results
- Vector tiles, point & area data in text-based GeoJSON format.

All you need:

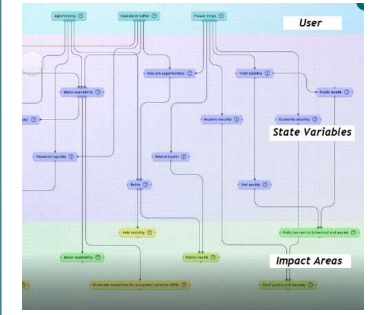
- CSV-files

Example:

- BonaRes-Zentrum - Demo „Arable-Land“



DAKIS-Impact Modeller



- Model sustainability issues
- Explore their interconnections
- Analyze the impact of agro-environmental measures
- Offering insights from different stakeholder perspectives

Example:

- Give it a Go!!

